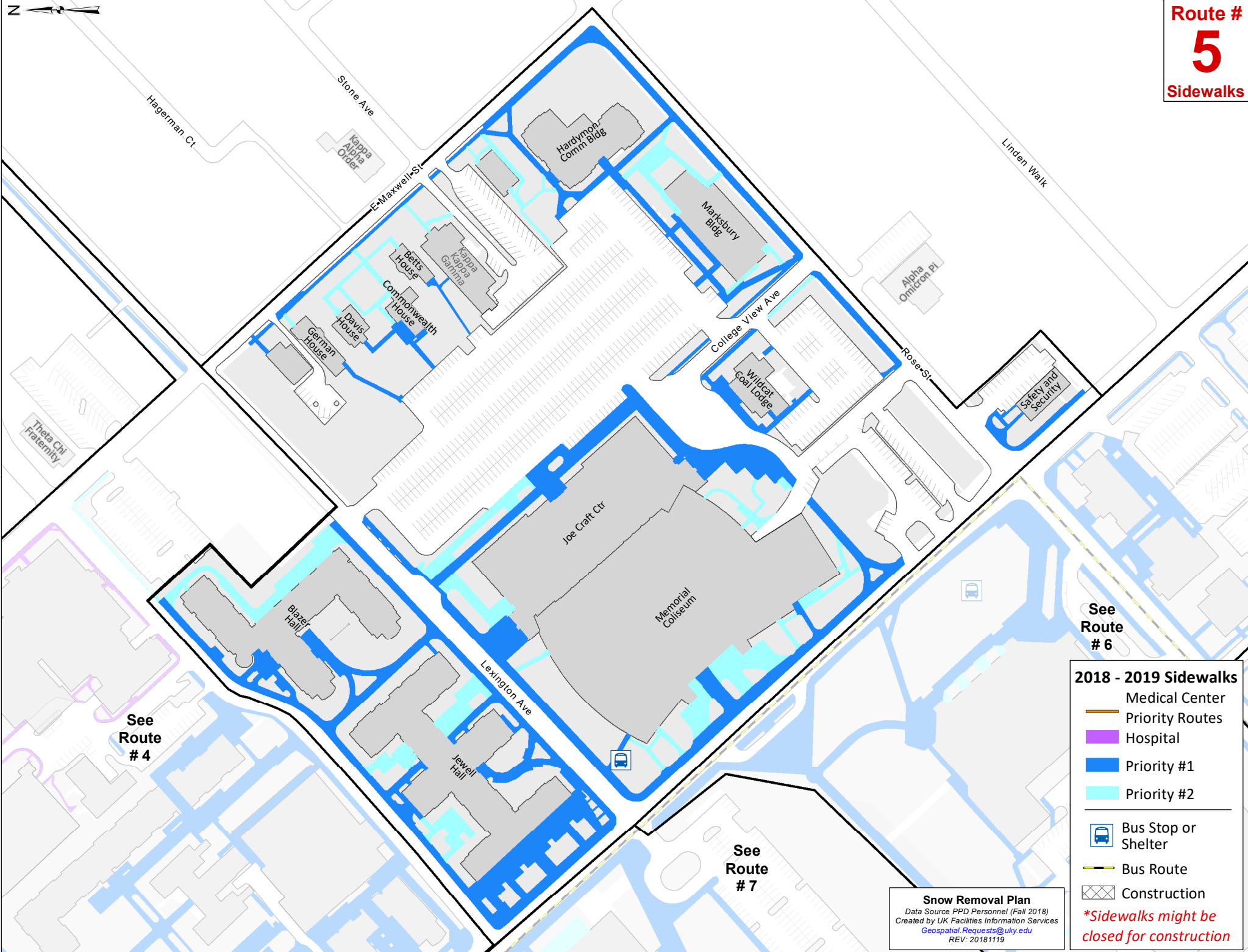


**Route #**  
**5**  
**Sidewalks**











See Route # 4

See Route # 6

See Route # 7

**2018 - 2019 Sidewalks**

-  Medical Center
-  Priority Routes
-  Hospital
-  Priority #1
-  Priority #2
-  Bus Stop or Shelter
-  Bus Route
-  Construction

*\*Sidewalks might be closed for construction*

**Snow Removal Plan**  
Data Source PPD Personnel (Fall 2018)  
Created by UK Facilities Information Services  
[Geospatial.Requests@uky.edu](mailto:Geospatial.Requests@uky.edu)  
REV: 20181119