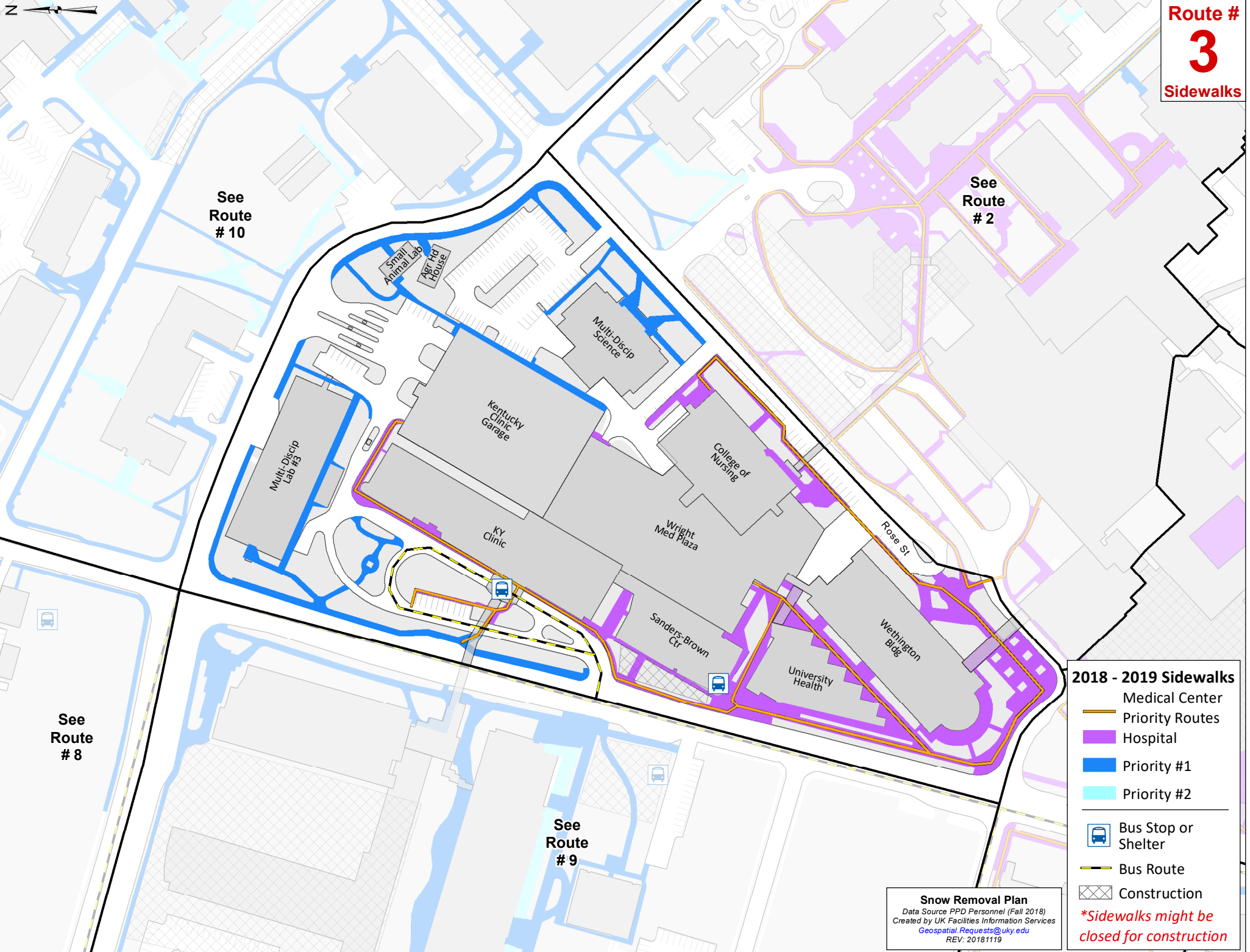


**Route #  
3  
Sidewalks**











See Route # 10

See Route # 2

See Route # 8

See Route # 9

**2018 - 2019 Sidewalks**

-  Medical Center
-  Priority Routes
-  Hospital
-  Priority #1
-  Priority #2
-  Bus Stop or Shelter
-  Bus Route
-  Construction

*\*Sidewalks might be closed for construction*

**Snow Removal Plan**  
 Data Source PPD Personnel (Fall 2018)  
 Created by UK Facilities Information Services  
[Geospatial.Requests@uky.edu](mailto:Geospatial.Requests@uky.edu)  
 REV: 20181119