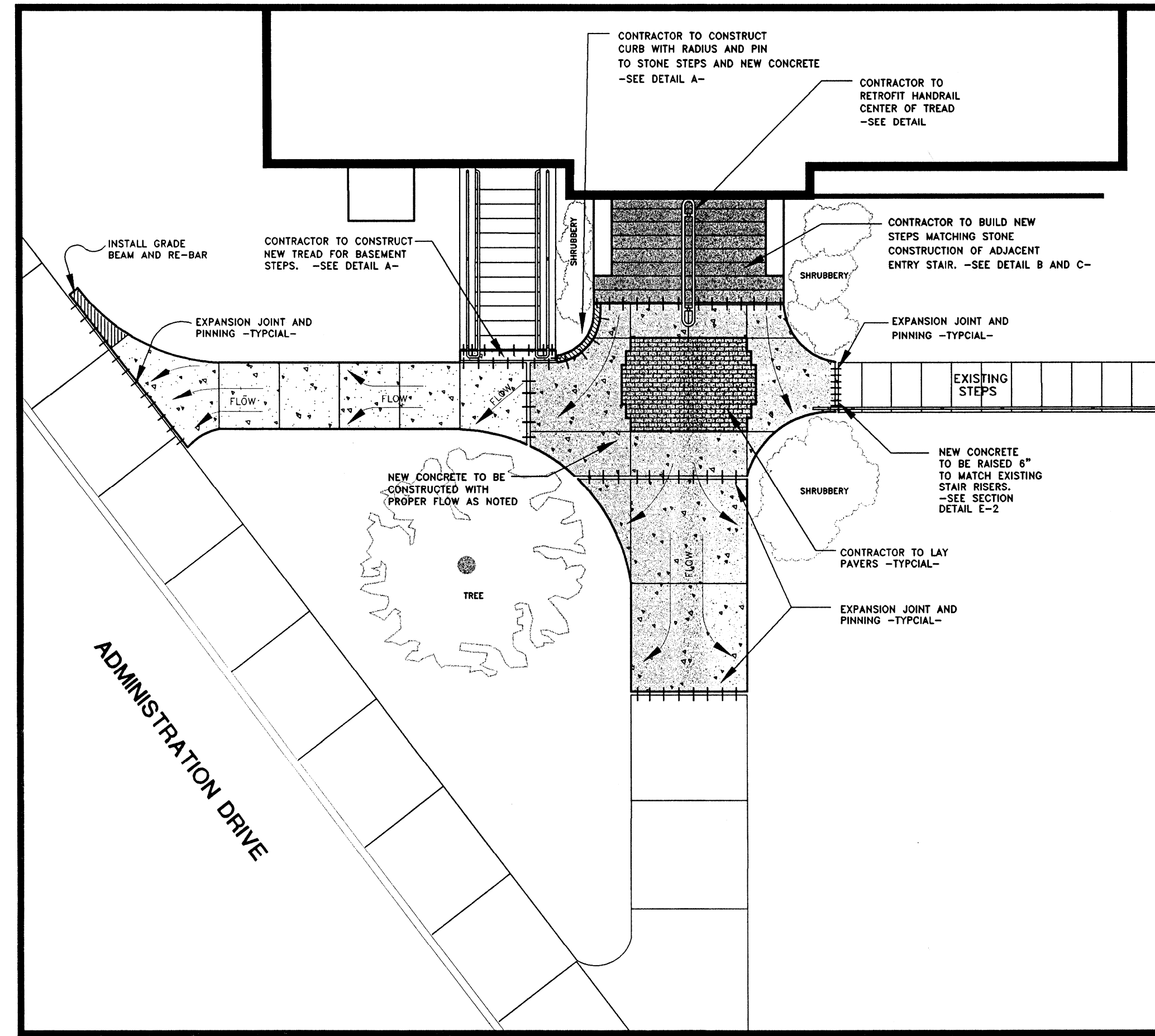


DEMOLITION PLAN

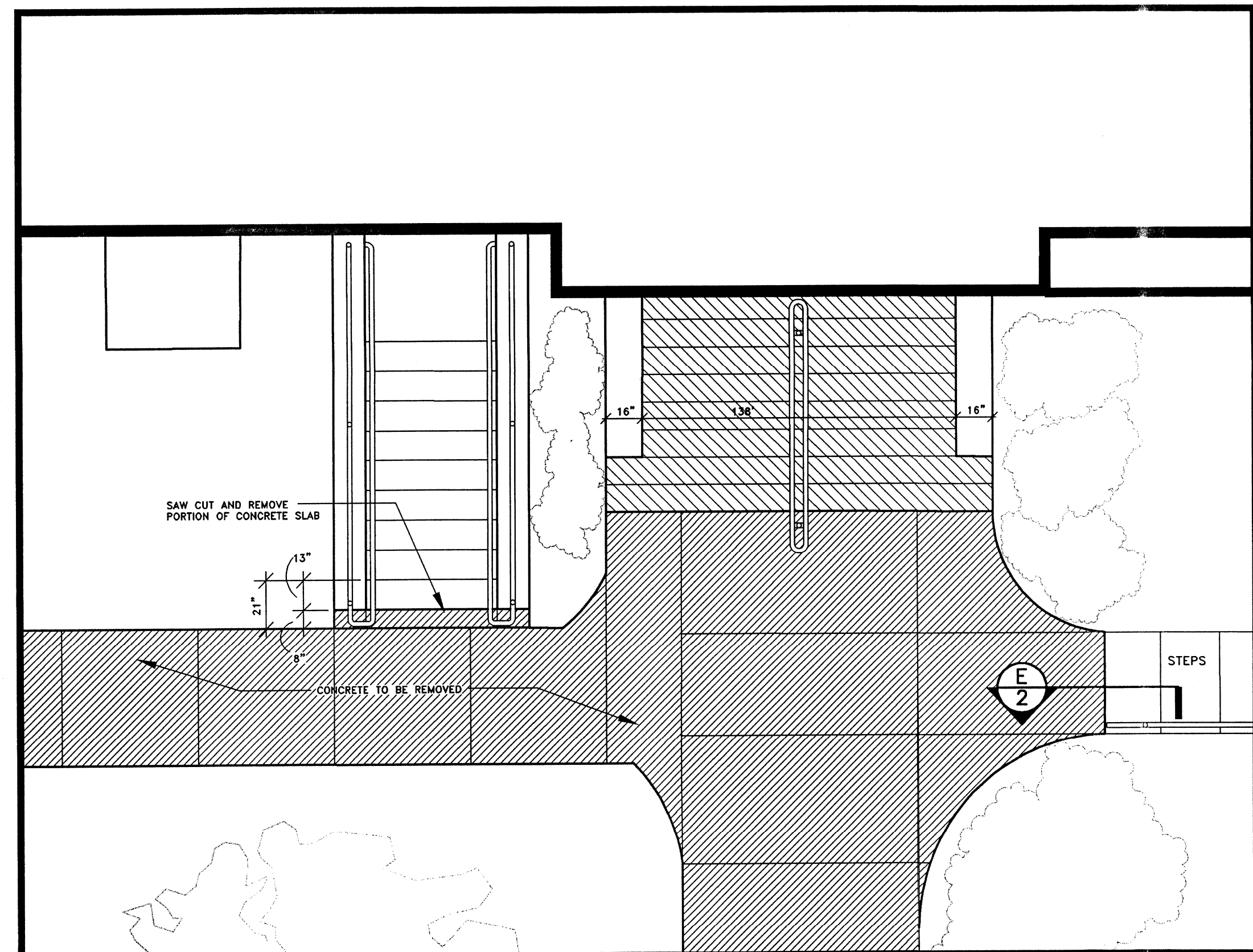
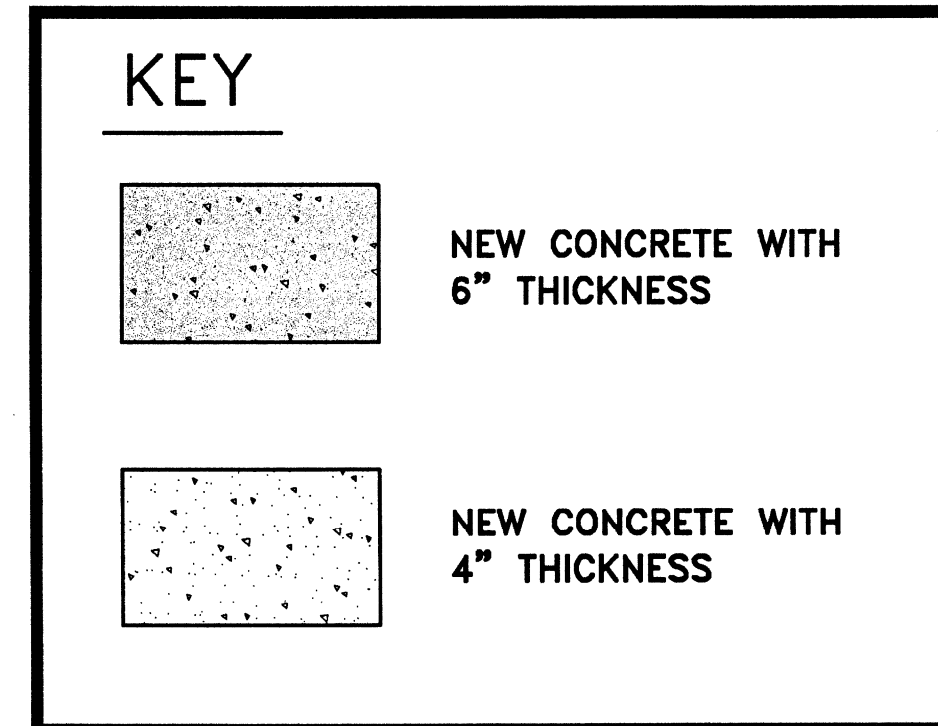
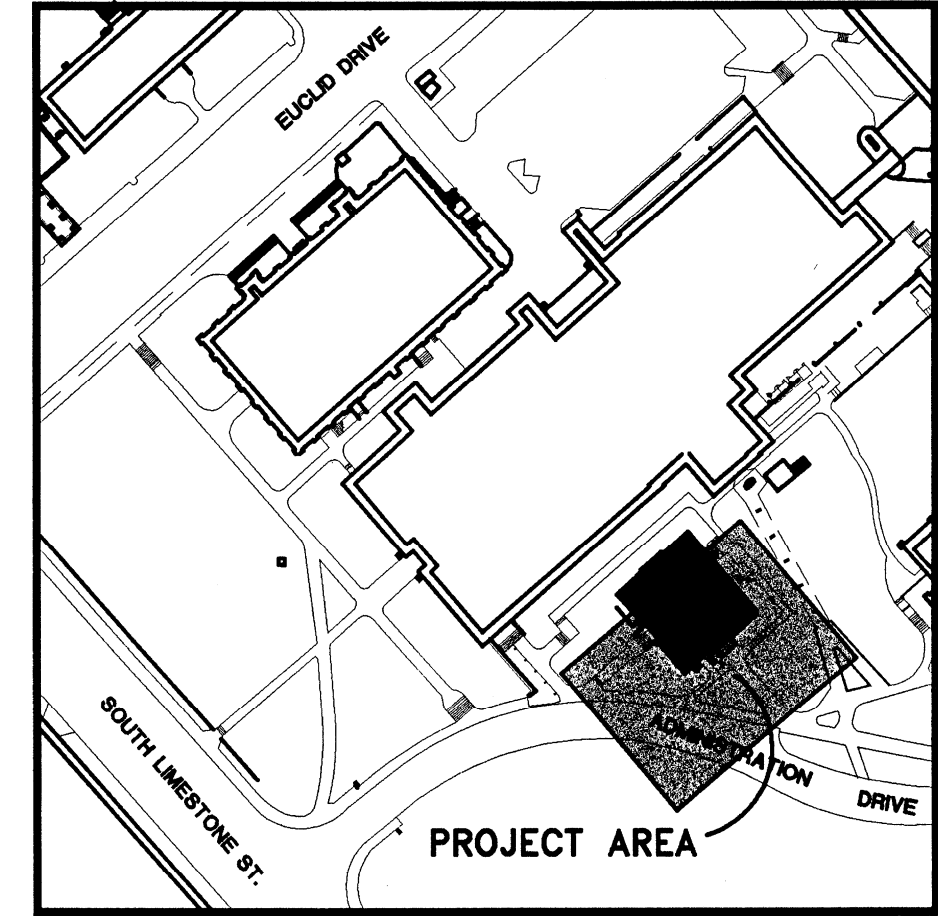
SCALE: 1/8" = 1'-0"



CONSTRUCTION PLAN

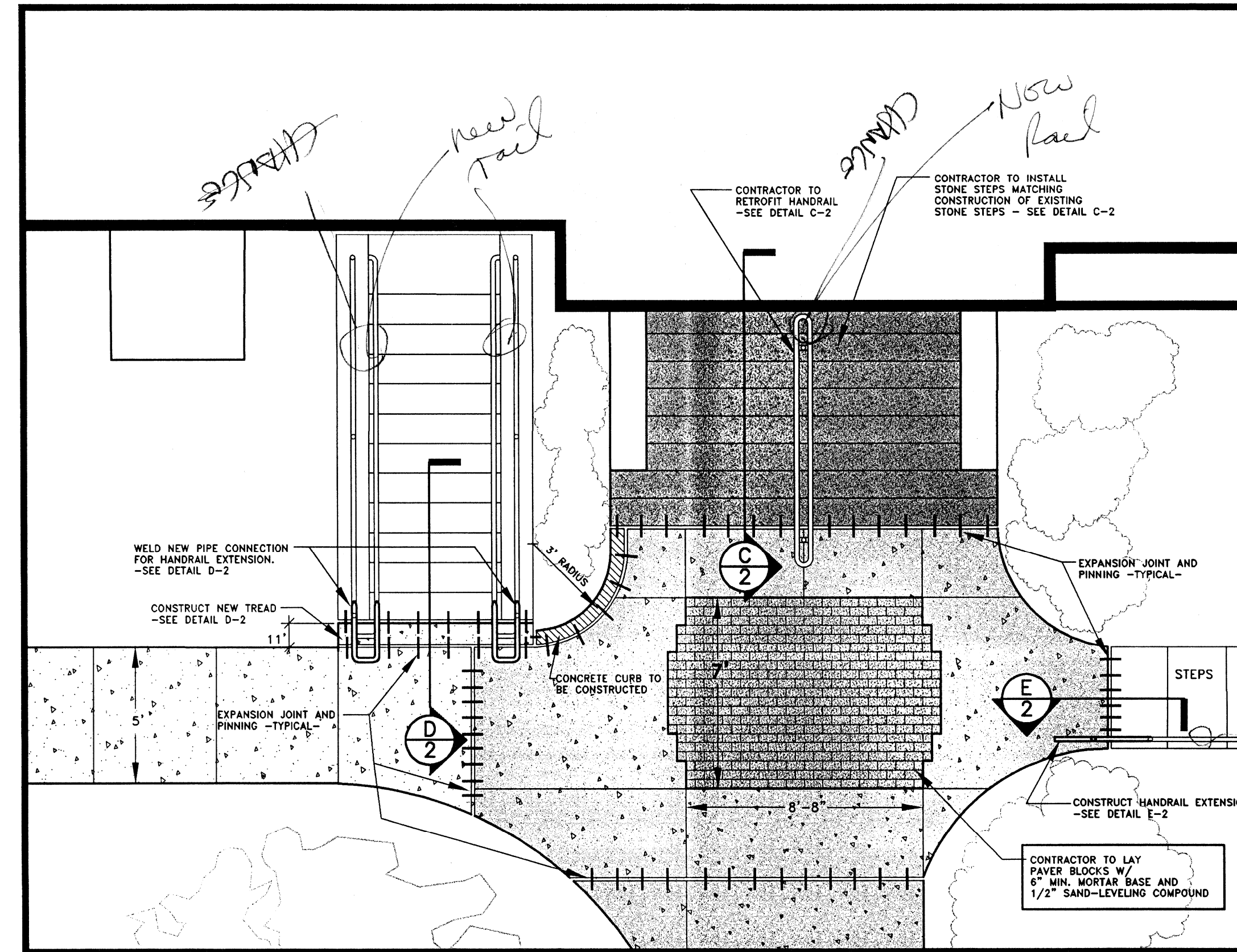
SCALE: 1/8" = 1'-0"

VICINITY MAP



DETAIL A -  
DEMOLITION

SCALE: 1/4" = 1'-0"



DETAIL A -  
CONSTRUCTION

SCALE: 1/4" = 1'-0"

*Handwritten notes:*  
 (D) on 201  
 51 50  
 9/28/97  
 leave  
 as is  
 w/ expansion

DATE: 7-2-97  
 DWN BY: SOT  
 REV. DATE: 8-12-97  
 REV. BY: SOT

BLDG #  
 0031

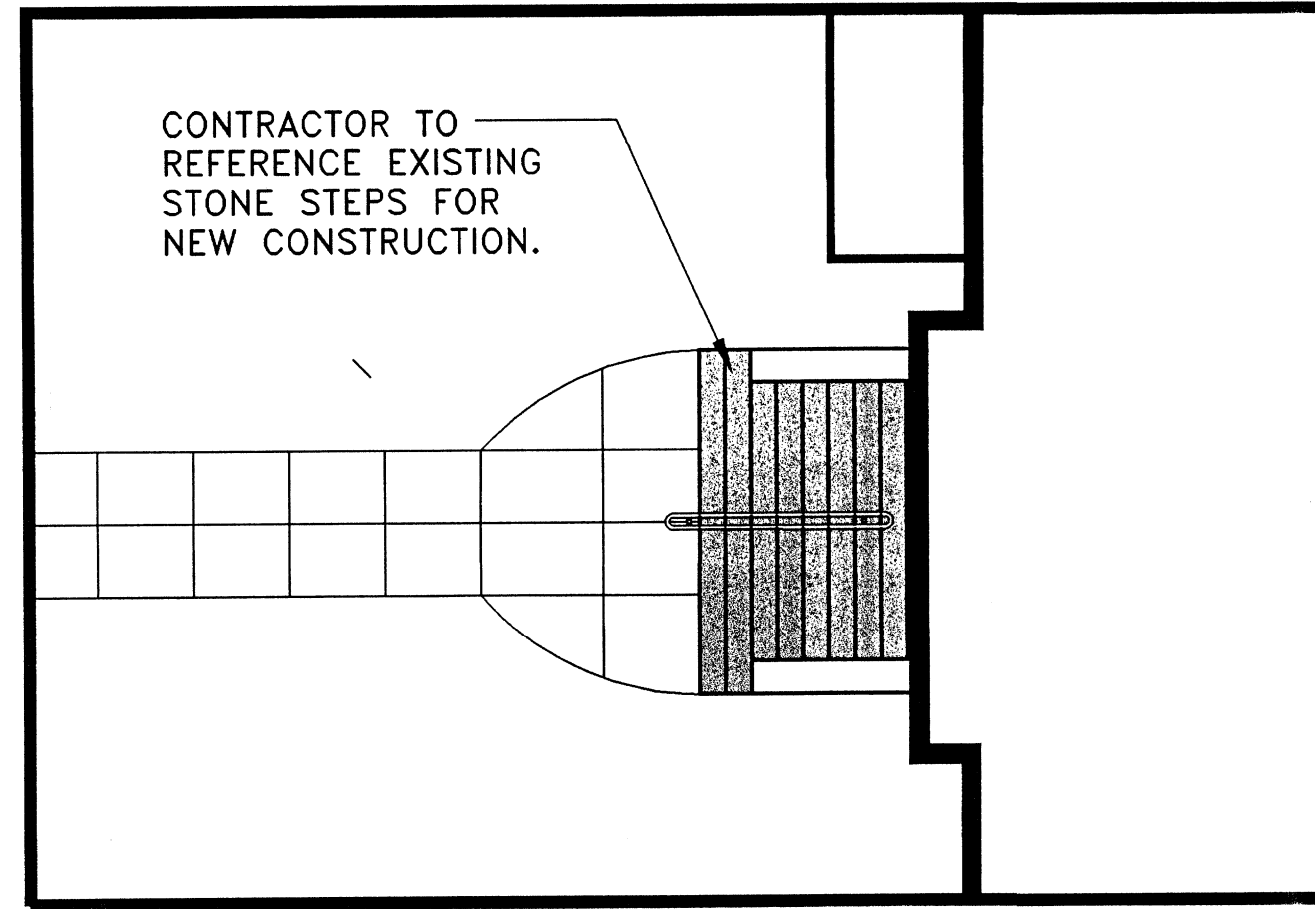
FRAZEE HALL  
 NEW CONCRETE & STONE STEPS

PHYSICAL  
 PLANT  
 DIVISION

**UK**

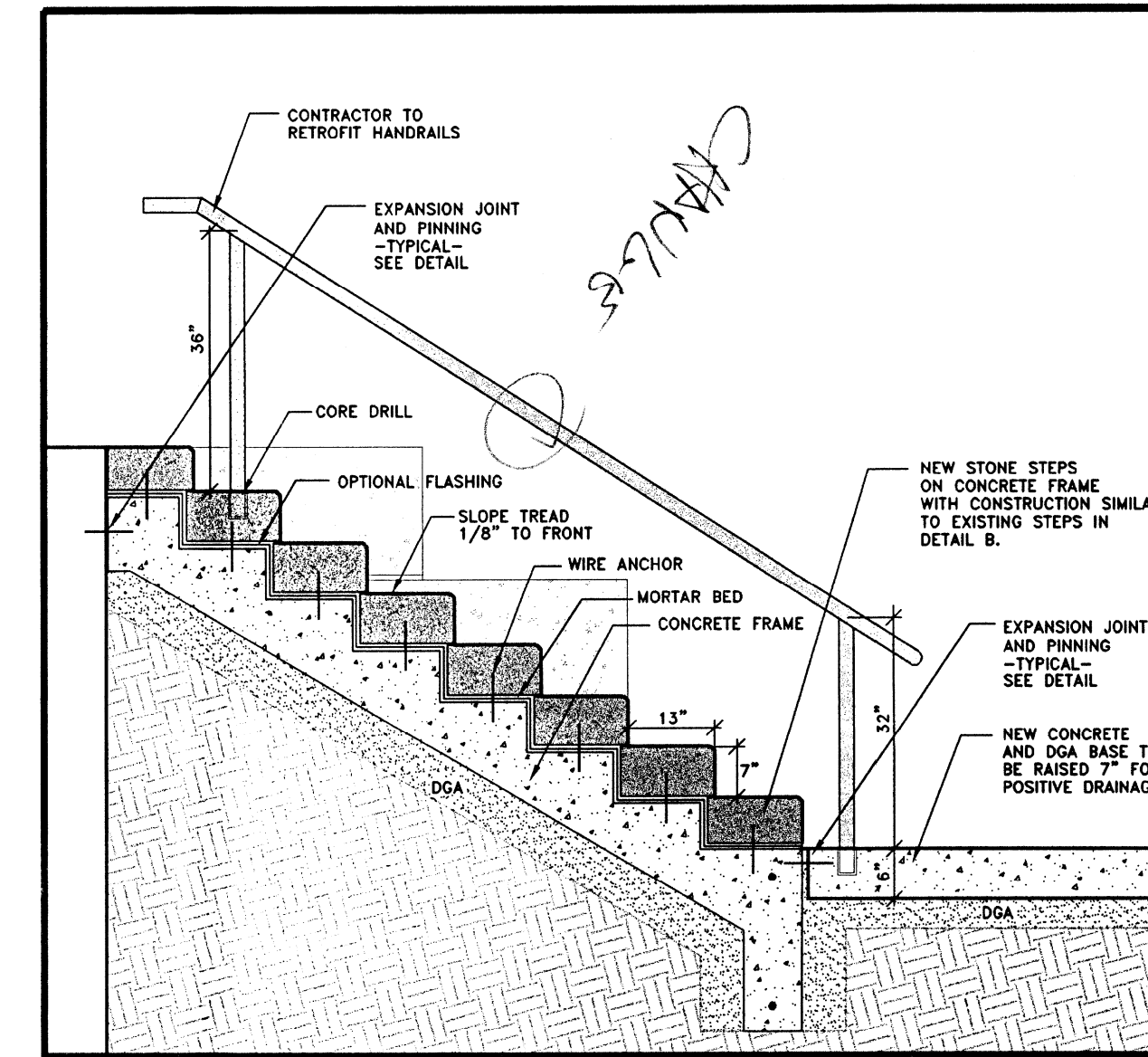
SHEET  
 1 OF 2

201 A-1 28898  
 Cab # Slot Document #



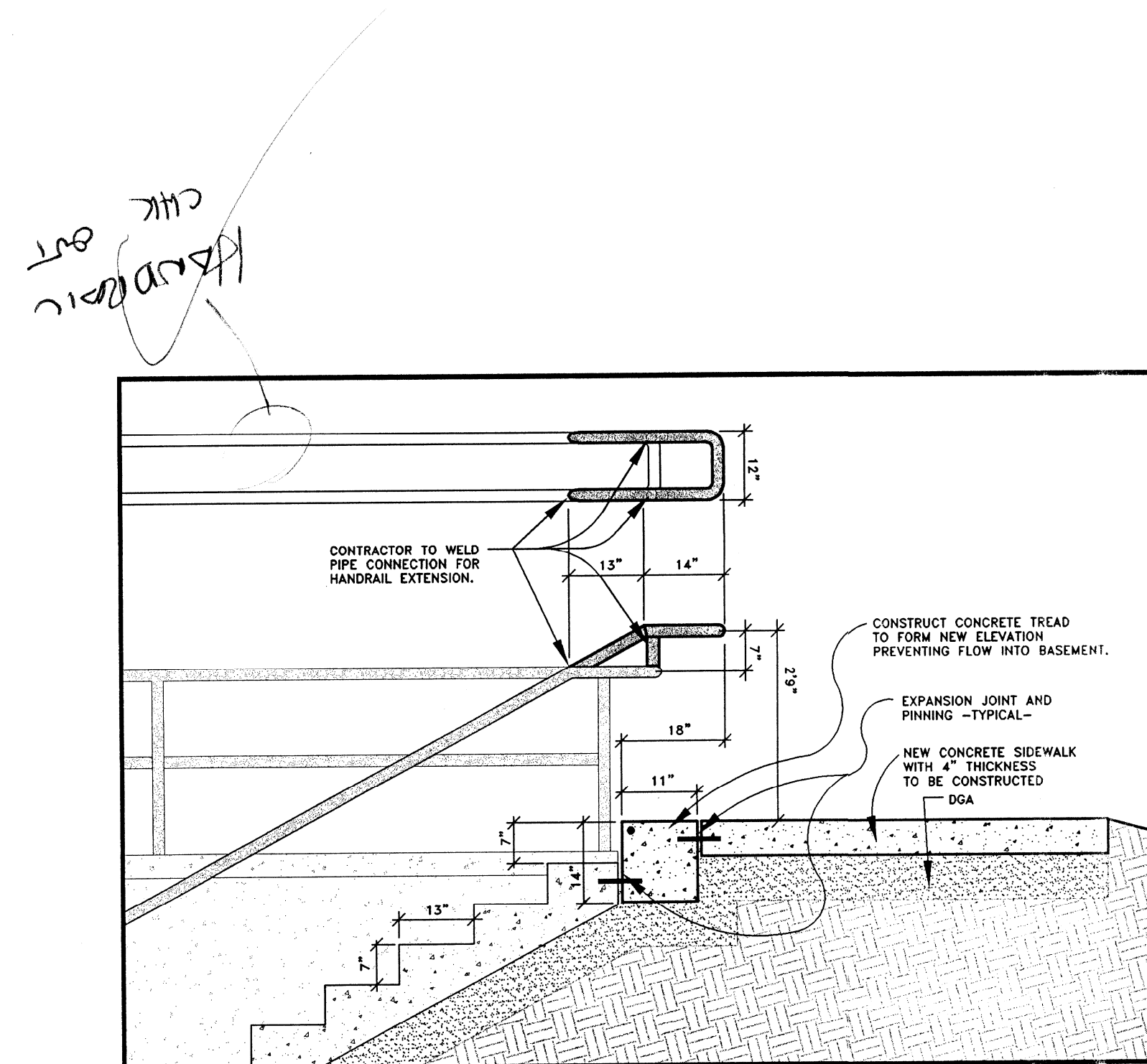
DETAIL B -  
STONE STEP REFERENCE

SCALE: 1/8" = 1'-0"



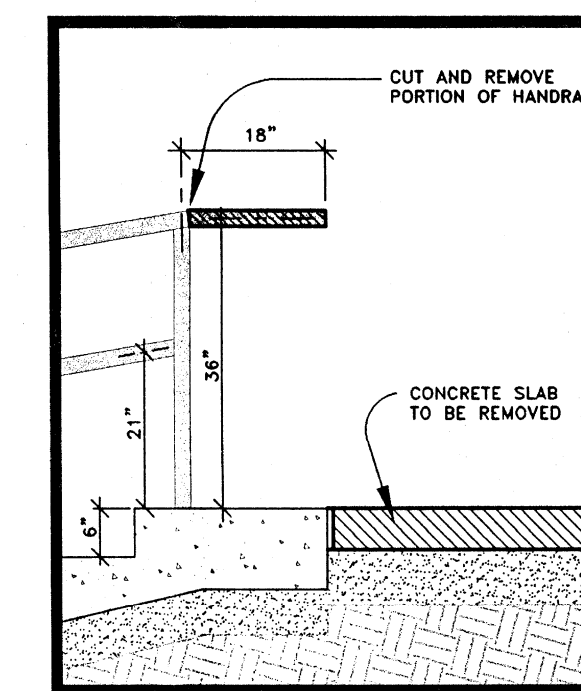
DETAIL C -  
STONE STEP CONSTRUCTION

NOT TO SCALE



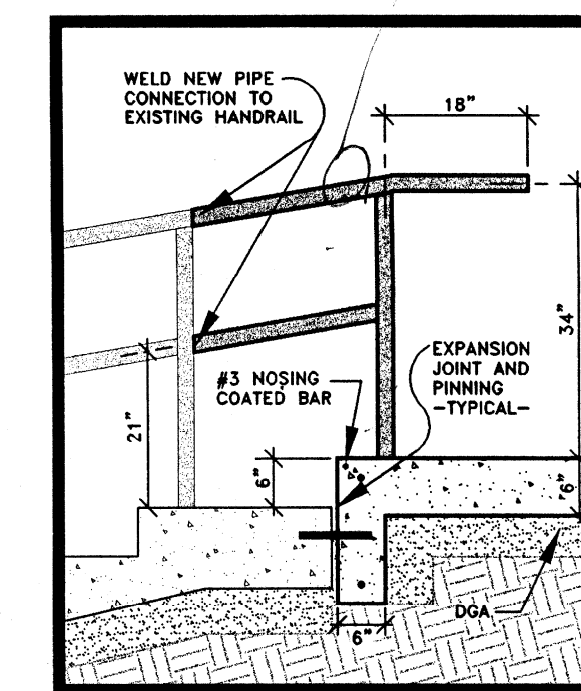
DETAIL D -  
CONSTRUCTION

NOT TO SCALE



DETAIL E -  
EXISTING

NOT TO SCALE



DETAIL E -  
CONSTRUCTION

NOT TO SCALE

DATE: 7-2-97  
DWN BY: SOT  
REV. DATE: 8-12-97  
REV. BY: SOT

BLDG # 0031  
FRAZEE HALL  
NEW CONCRETE & STONE STEPS

PHYSICAL PLANT DIVISION  
**UK**

SHEET 2 OF 2